



Applied Research Institute-Jerusalem  
(ARIJ)



Land Research Center  
Jerusalem

This report is prepared as part of the project entitled **ASSESSING THE IMPEDIMENTS BEFORE THE TWO-STATE SOLUTION** which is financially supported by the EU. However, the content of this presentation is the sole responsibility of ARIJ & LRC and does not necessarily reflect those of the donors.

**“A right-wing government sparks fear of more settlement  
escalation**

**Israeli Settlement Activities Report during 2022**

**December 2022**



## **Preface**

In light of the international condemnation of the Israeli settlement activities in the occupied West Bank, Israel is proceeding with the fiercest settlement expansion campaign ever in the occupied Palestinian territory; that is in addition to committing crimes against Palestinian citizens, their homes and properties, and confiscating and controlling their lands under various pretexts.

Additionally, the violations and attacks committed by Israeli settlers in the occupied Palestinian territory have had a great impact on Palestinians and their lives; as these attacks have become an integral part of the Palestinians' daily life, especially those (Palestinians) living in areas close to Israeli settlements and outposts, where they often confront settlers. The Israeli policy, in all its forms, clearly shows that Israel is not considered a partner with whom the Palestinians can achieve peace because, the Israeli settlements are considered the core issue of all negotiations aimed at ending the conflict in the Middle East and that any peace agreement in the future between the Israelis and the Palestinians is based on the regional settlement, It will require the evacuation and removal of most, if not all, of the Israeli settlements in the occupied West Bank.

The year 2022 witnessed unprecedented violations committed by the Israeli occupation army and settlers in the occupied West Bank, which witnessed a remarkable increase in the number of these violations in all their forms and kinds. The following is a breakdown of the Israeli violations during the year 2022

## **Israeli Settlement Expansion in the occupied Palestinian territory during 2022**

The issue of Israeli settlement program was and still one of the most prominent issues of the Palestinian-Israeli conflict. Since Israel occupied the Palestinian territory (the West Bank, including East Jerusalem and the Gaza Strip) in 1967, it rushed to impose facts on the ground, by commencing settlement construction on



lands it occupied in a programmed and systematic policy aimed at strengthening its presence as an occupying state on the Palestinian lands and eliminating any possibility of establishing an independent, geographically contiguous and sustainable Palestinian state.

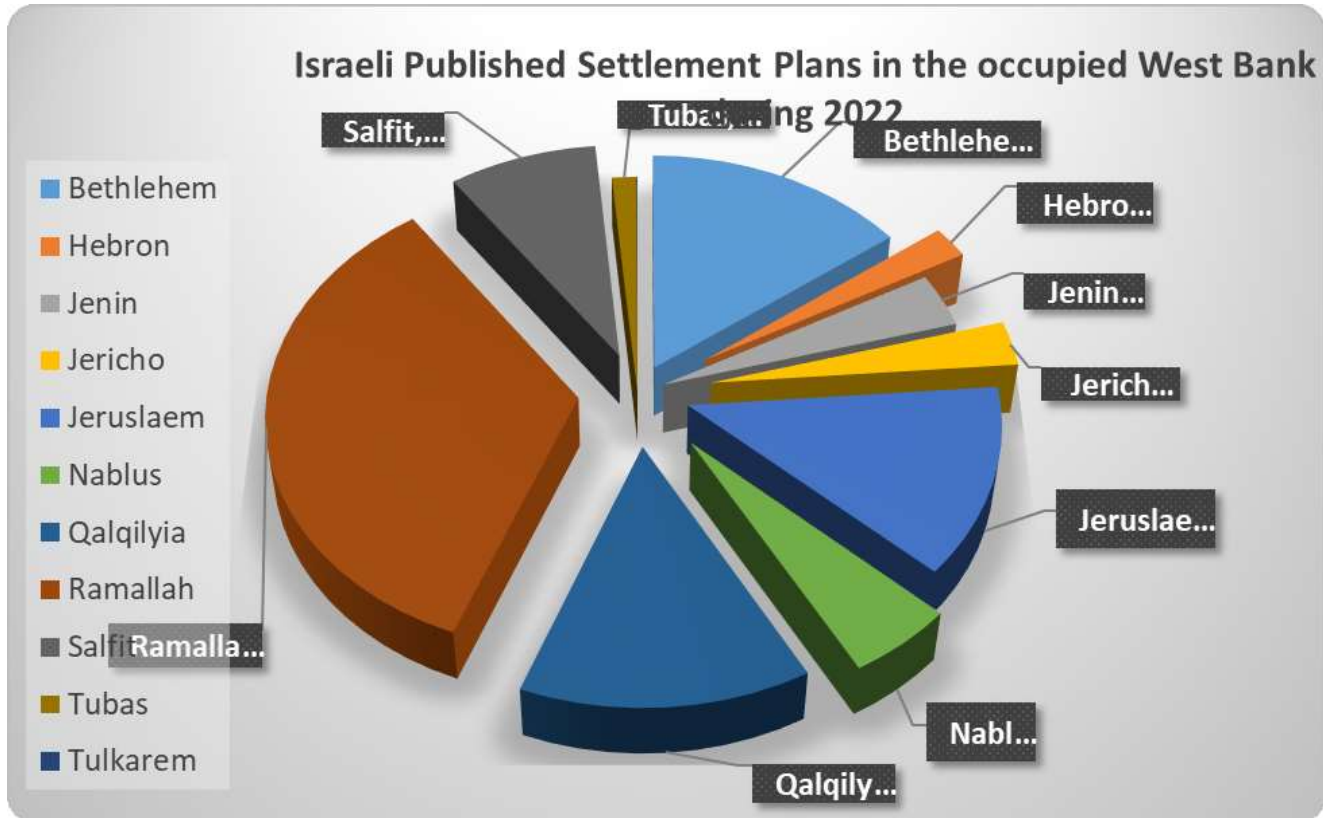
These plans come in light of the relentless Israeli efforts to control more Palestinian land and impose facts on the ground through building and expanding settlements, legalizing settlement outposts, constructing bypass roads and other settlement facilities, most specifically in areas classified as “C” in the occupied West Bank (which constitutes about 61% of the WB are and under Israeli control). The Israeli government and its various ministries (the Israel Lands Administration, the Israeli Ministry of Construction and Housing, the Israeli Ministry of Interior and the Israeli Municipality of Jerusalem) issued 158 settlement plans for the construction and expansion of Israeli settlements in the occupied West Bank, targeting 78 Israeli settlements. These plans included the construction of 13,000 new settlement units in the aforementioned settlements on an area of 15,200 dunums of Palestinian land. It should also be noted that the Israeli settlement plans have largely targeted Israeli settlements located in the area that has become known as the “Western Segregation Zone” in the occupied West Bank (located on the western side of the wall, between the armistice line of 1949 and the route of the Segregation Wall) with 10,370 settlement units (on 11,290 dunums). The Israeli settlements located east of the wall were also targeted with construction plans, with 2,600 settlement units on an area of 3,900 dunums.



Applied Research Institute-Jerusalem  
(ARIJ)



Land Research Center  
Jerusalem



**Graph 1: Israeli expansion plans in the occupied West Bank during 2022**

## **Demolished Palestinian homes in the occupied West Bank during the year 2022**

During the years of the Israeli occupation, the Israeli occupation authorities carried out a systematic campaign to demolish Palestinian homes territory, with a particular focus on East Jerusalem. Following the signing of the Oslo II Accords between Israel and the Palestine Liberation Organization in 1995, Israel escalated its campaign against Palestinian homes, especially those located in areas classified as “Area C” (according to the Oslo Accords, which are still under the full Israeli



control) under the pretext that these homes were built without a permit issued by the competent Israeli authorities.

Following the outbreak of the second Palestinian Intifada (Al-Aqsa Intifada) in September 2000, Israel intensified its House Demolition campaign in the occupied West Bank, reaching unprecedented levels while continuing to carry out its illegal expansion activities in Israeli settlements and outposts throughout the occupied Palestinian territory, particularly in occupied East Jerusalem. Moreover, the Israeli Civil Administration imposed severe conditions on Palestinians who applied to obtain building permits on their lands located in Area C. The same applies to Palestinians living in the city of Jerusalem. The Israeli Municipality of Jerusalem prohibited Palestinians from building and development in the city of Jerusalem and imposed high fees on those applying for a permit, which prompted the Palestinians to build without a permit because of their urgent need for housing to keep up with the population growth increase and their inability to pay the fees imposed on them by the Israeli authorities.

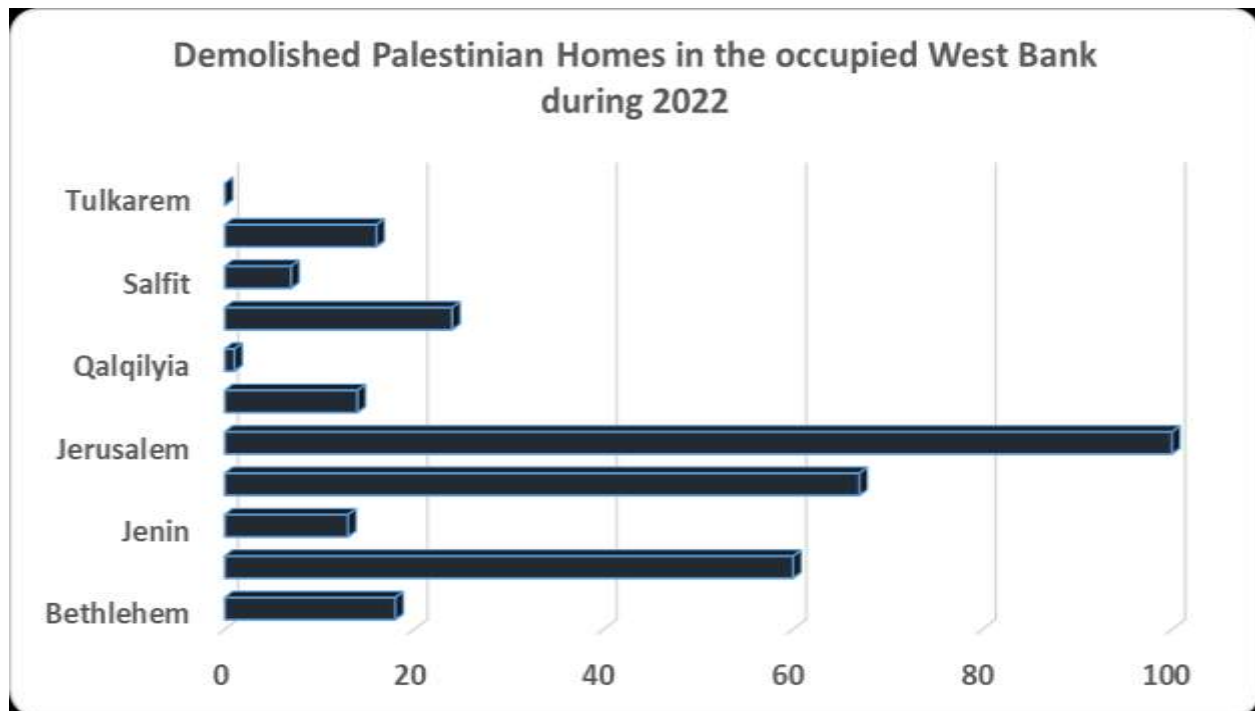
During the period of January and December 2022, the Israeli occupation authorities demolished 302 homes in the occupied West Bank, including occupied East Jerusalem, where Jerusalem governorate accounted for the largest number of demolitions followed by Jericho, and Hebron governorates.



Applied Research Institute-Jerusalem  
(ARIJ)



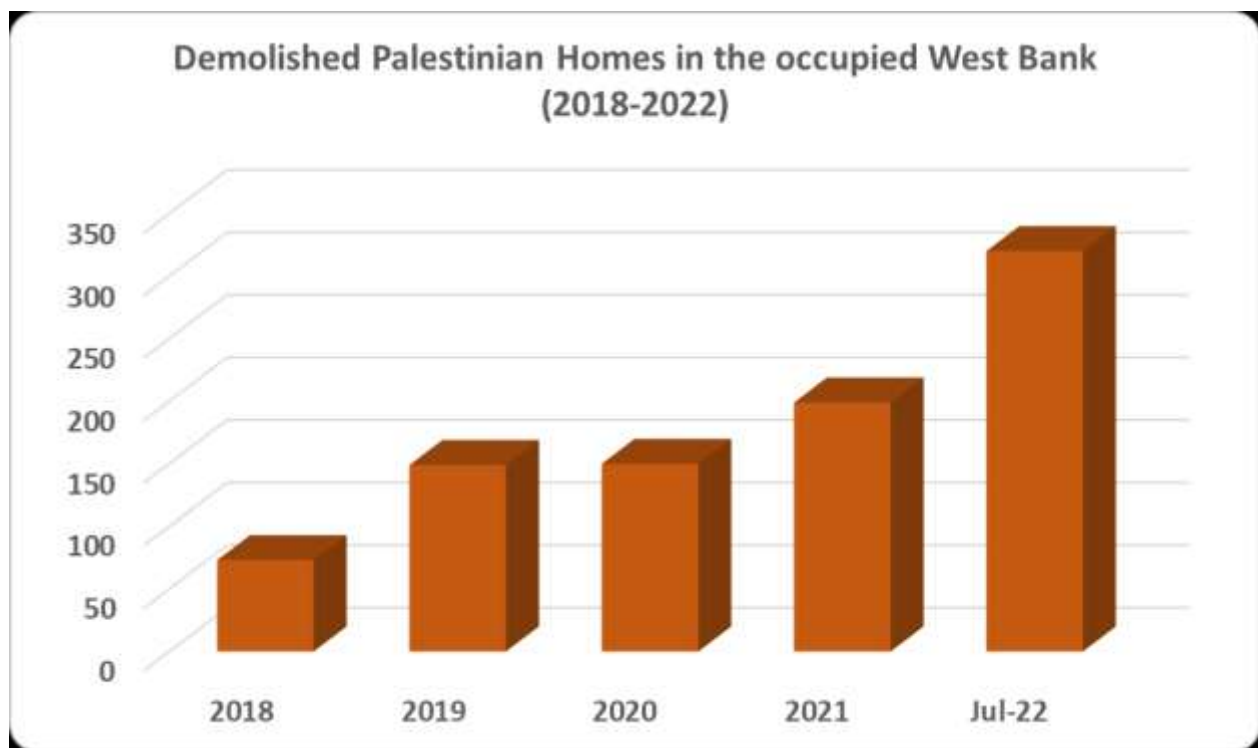
Land Research Center  
Jerusalem



**Chart 2:** Demolished Palestinian Homes in the occupied West Bank during 2022

It should be noted that the houses that were targeted during the year 2022 exceeded those that were demolished in previous years, which shows the clear and systematic Israeli policy in targeting the Palestinians through the demolition of their homes, which not only constitutes a serious violation of the Palestinian right to adequate housing, but rather it is an application of the collective punishment policy as affirmed in the Fourth Geneva Convention of 1949; Article 33, which states, “No protected person may be punished for an offence he or she has not personally committed. Collective penalties and likewise all measures of intimidation or of terrorism are prohibited. Pillage is prohibited. Also, the Israeli demolition policy in the occupied Palestinian territory was never based on military necessities and security needs, as stated in Article 53 of the Fourth Geneva Convention of 1949, but rather came for political reasons and in favor of building Israeli settlements. Article (147) of the Fourth Geneva Convention of 1949 states

that “the destruction and appropriation of property, not justified by military necessity, on a large scale, in an unlawful and arbitrary manner” is a grave violation of the Convention. The following chart shows the increased targeting of Palestinian homes in 2022 compared to previous years.

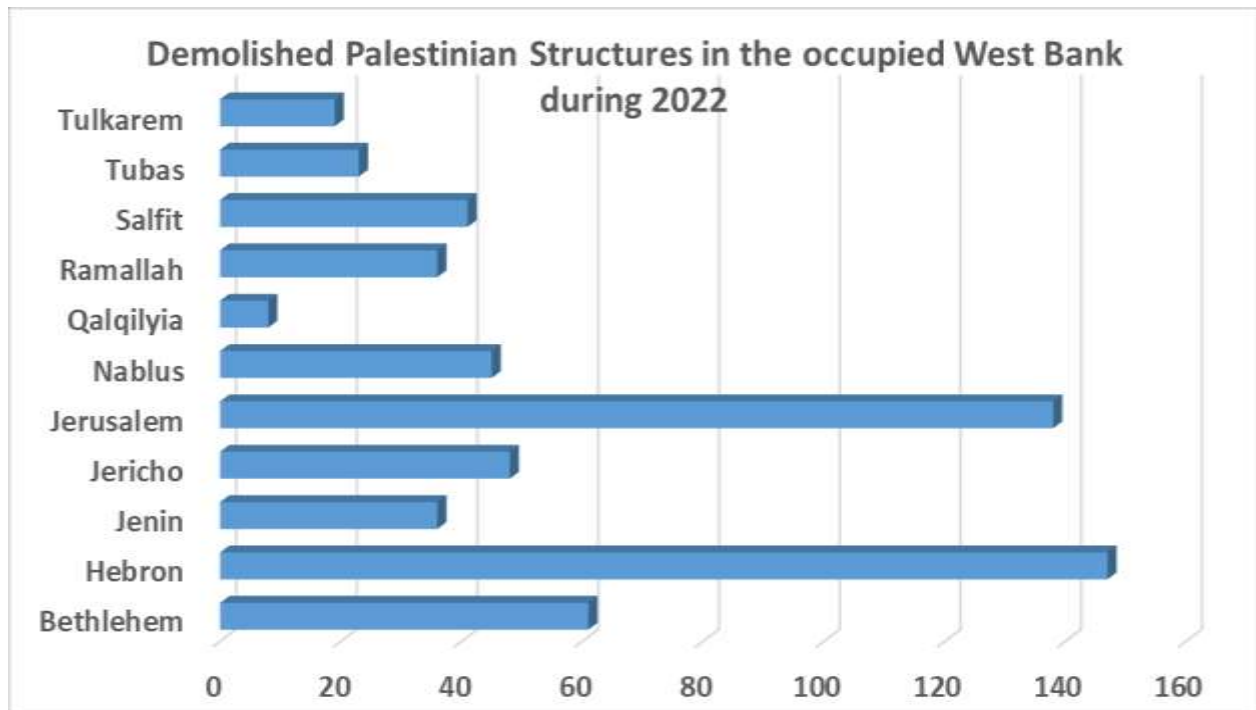


**Chart 3: Demolished Palestinian Homes in the occupied West Bank 2018-2022**

Moreover, the Israeli occupation authorities demolished 593 structures in the occupied West Bank, where the governorates of Hebron, Jerusalem and Bethlehem, respectively, were among the most affected governorates in terms of the number of structures that were demolished during the year 2022.



The attached figures show the systematic campaign led by the Israeli occupation municipality in occupied East Jerusalem against Palestinians and their properties. Jerusalem is the heart of the Israeli-Palestinian conflict, and now, Israel has shifted its systematic campaign against Jerusalem with the intention of eliminating the Palestinian presence, and pressure the Palestinians to leave their city; while on the other hand, Israel is intensifying settlement construction in the city and publishing new settlement plans. Additionally, the Israeli municipality of Jerusalem intends to implement a network of new bypass roads in the city, which would hamper the geographical and demographic balances of the city, create a bitter reality for the Palestinians that is difficult to change, and undermine the two-state solution.



**Chart 4: Demolished Palestinian structures in the occupied West Bank during 2022**





## **Israeli settler attacks in the occupied West Bank during 2022**

In light of the Russian-Ukrainian crisis, and the world's attention is directed towards it, Israeli settlers intensify their settlement activities and their attacks against Palestinian citizens and their properties in the occupied West Bank; while the Israeli occupation army forces stand silent against most of the attacks carried out by settlers and they do not take any punitive measures against them. Israeli settler attacks increased dramatically in the past years as there is no deterrent that prevents settlers from committing their crimes against the Palestinians.

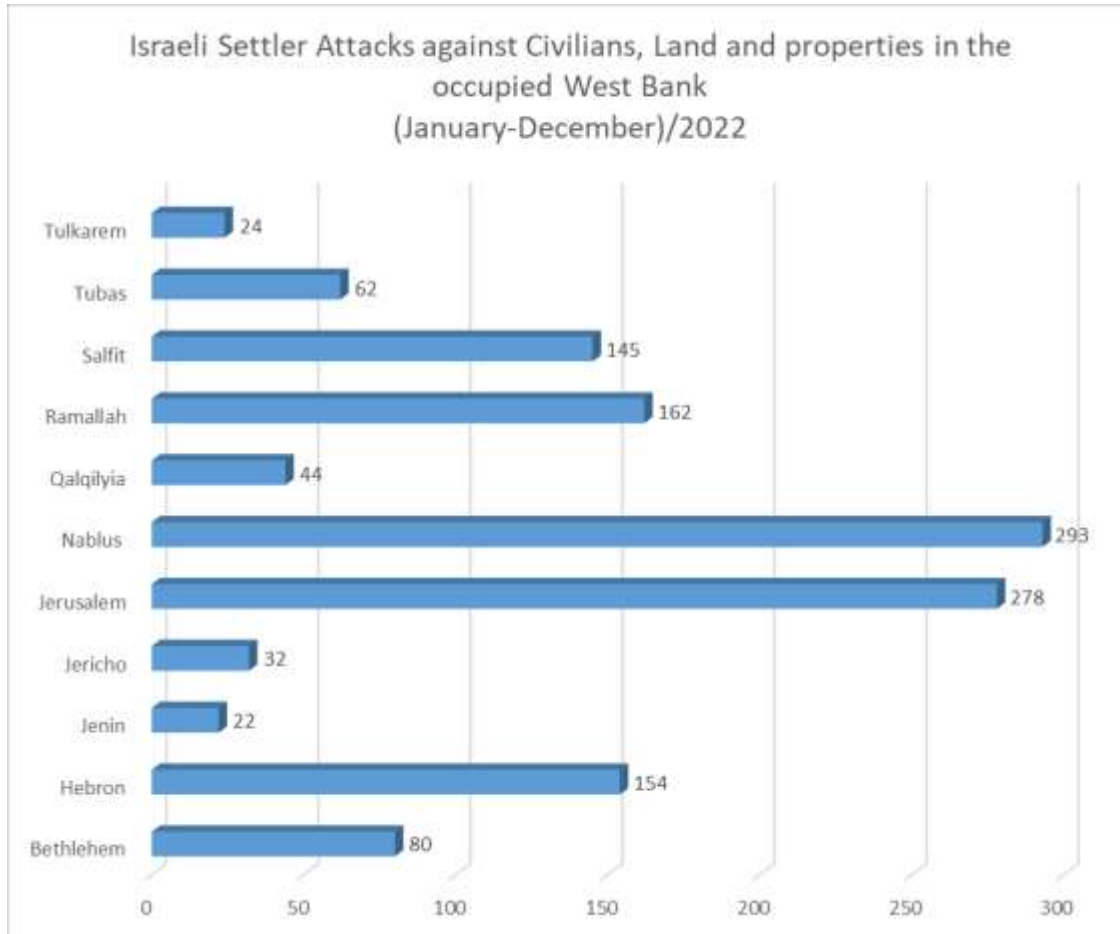
The Israeli settlers' attacks against Palestinian citizens, their lands and properties were clearly evident throughout the occupied West Bank, as the Applied Research Institute - Jerusalem (ARIJ) recorded 1,525 attacks during the year 2022 at the hands by Israeli settlers and in various areas of the occupied West Bank. Graph 2 shows the Israeli settler attacks during the year 2022 in the occupied Palestinian Governorates:-



Applied Research Institute-Jerusalem  
(ARIJ)



Land Research Center  
Jerusalem



**Chart 5:** Israeli settler attacks in the occupied West Bank during 2022

### **Targeted Palestinian trees in the occupied West Bank during 2022**

Palestinians in the Occupied Palestinian Territory, especially those working in the agricultural sector, are subjected to a systematic Israeli campaign targeting their agricultural lands and trees, especially the olive trees, with the aim of seizing the largest possible area of Palestinian land under various pretexts. During the year 2022, the Palestinians witnessed the deliberate uprooting, burning and vandalism



of their trees and the looting of their fruits, in addition to assaulting Palestinians themselves while they were trying to protect their lands and trees from the devastation, destruction, and unjust policy committed by Israeli settler groups living in nearby settlements and the Israeli occupation army. Settlers usually target fruit trees, especially the olive trees, with the aim of inflicting the largest possible loss on Palestinian farmers.

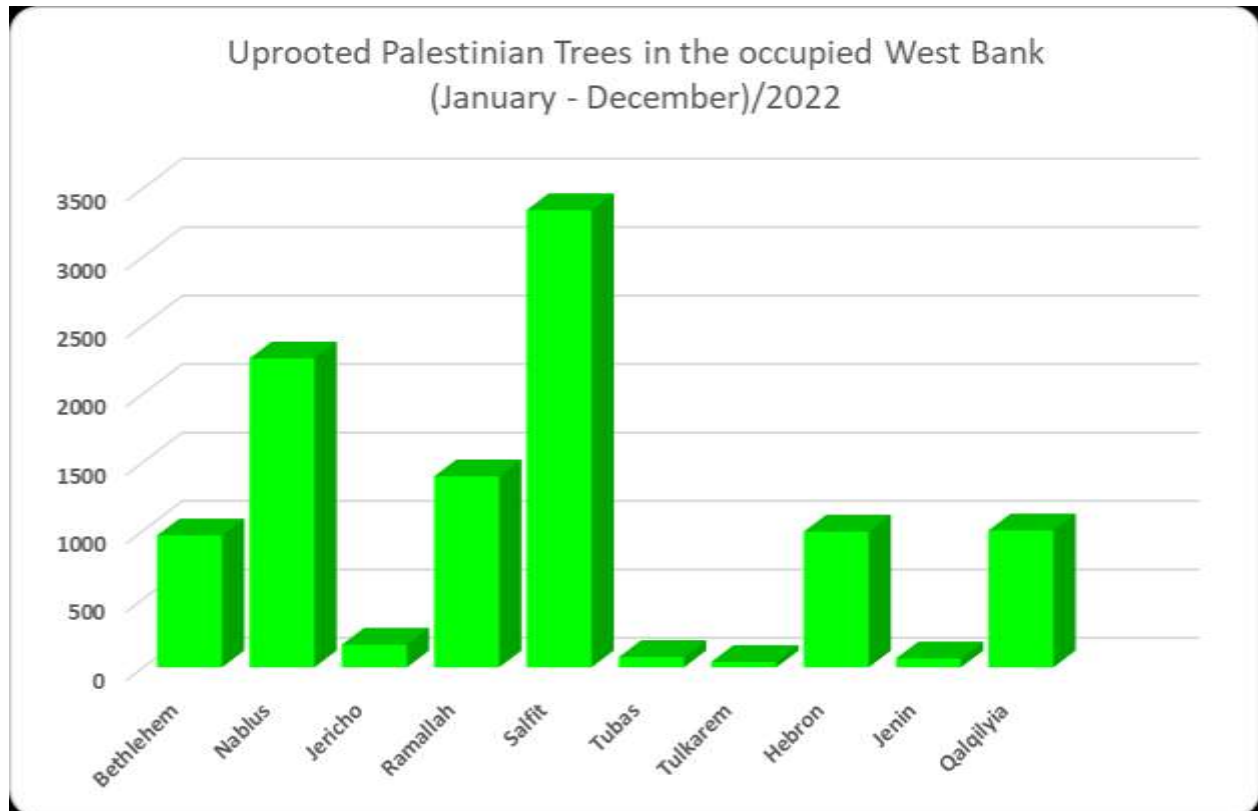
As for the Israeli occupation army, the justification given for the uprooting of Palestinian trees is “violating Israeli orders” issued by the state of Israel after its occupation of the Palestinian territory in 1967, through which, it illegally and unilaterally controlled Palestinian lands, by declaring them with “state lands”, or “nature reserves”, “firing zones” or “closed military areas”, or appropriating lands for public purposes, or classifying them as “absentee property” and many other pretexts. Analysis conducted by the Applied Research Institute - Jerusalem (ARIJ) of the Israeli violations against Palestinian trees in the occupied West Bank , showed that during the year 2022, more than 12,500 trees were either uprooted, razed, confiscated or burned, most of which were noticed in the governorates of Salfit, Nablus, Hebron, Ramallah and Bethlehem. Most of the trees that were uprooted or damaged were olive trees (85%). The following chart shows the governorates most affected by the uprooting of trees in the occupied West Bank.



Applied Research Institute-Jerusalem  
(ARIJ)



Land Research Center  
Jerusalem



**Graph 6: Targeted Palestinian trees in the occupied West Bank during 2022**  
**Israeli confiscation orders issued in 2022**

Since its occupation of the Palestinian territory in 1967, Israel has used a complex legal and bureaucratic mechanism to control a vast area of the Palestinian land in the occupied West Bank, including East Jerusalem. These lands were later used to build Israeli settlements, establish outposts and military bases, and other areas that were reserved for settlement expansion in the future. The main tool that Israel used to control the Palestinian land was “military orders” under various pretexts, such as military purposes, “absentee property”, expropriation for public needs, Nature Reserves, military areas and many other pretexts. During the year 2022, Israel issued military orders targeting more than 29,000 dunums of Palestinian land for



various settlement purposes. The following is a detailed description of the Israeli military orders that were issued during the year 2022– :

### **Israeli confiscation orders issued in 2022**

- Confiscation order: On the 28th of March of 2022, the Israeli occupation authorities issued the military order No. h'/37/82, which confiscates an area of 0.508 dunums of land belonging to the village of Umm Safa in Ramallah governorate to construct a dirt road to serve Ateret. Settlement.
- Confiscation order: On the 12th of April 2022, the Israeli occupation authorities issued Israeli Military Order No. h'/2/22 (Order Concerning Land Law (Appropriation for Public Interest) (Judea and Samaria) (No. 321, 5729-1969). The military order confiscates an area of 4,954 dunums of Palestinian land belonging to the village of Majdal Bani Fadel to establish a bypass road that will link a settlement outpost with the settlement of Ma'ale Ephraim.
- Confiscation order: On the 24th of April 2022, the so-called “Coordination Unit of Government Actions” in the Occupied Palestinian Territory published an order declaring 21,959 dunums of Palestinian Land as “Nature Reserve.” The targeted Palestinian lands are located south of the Israeli settlement, Almog, in Jericho Governorate in the Jordan Valley. The declaration came under the order titled “Order Concerning the Protection of Nature (Judea and Samaria) (No. 363), 5730-1969 - declaration of a Nature Reserve “Nahal Og” (Wadi Muklek), and was signed by the head of the Israeli Civil Administration in the occupied West Bank.
- Confiscation order: The so-called “Legal Advisor to Judea and Samaria region ” in the Israeli Civil Administration, published on the 30<sup>th</sup> of April 2022, a new Israeli settlement plan to legalize an existing settlement outpost in Nablus governorate in the northern West Bank. The legalization of the outpost comes through the Israeli military order “Order Concerning the Administration of Regional Councils (Judea and Samaria) (No. 783), 1979 - (Amichai Jurisdiction Area - Border Amendment) (Benyamin Regional



Council) - 5782 , 2022.” It stipulates the confiscation of 1,480 dunums of Palestinian lands in Nablus governorate, in the area surrounding “Adi Ad” settlement outpost. The military order also stipulates that the targeted Palestinian lands have been classified as “Settlement Jurisdiction Area” and have become an integral part of the Israeli settlement of Amichai, which was built several years ago on lands belong to the villages of Jalud, Al-Mughayer and Turmusaya, and they will be confiscated under this pretext “Settlement Jurisdiction Area”.

- Confiscation Order: Order Concerning Land Law (Land Ordinance: Acquisition for Public Purposes) (Judea and Samaria) (No. 321, (5729-1969) - Decision Concerning Appropriation and Taking the Right to Dispose of (“The American Road - North” – Az Zaytoun Junction - Judea and Samaria Region) Order No. H/22/0, issued on the 21<sup>st</sup> of May, 2022, targeting Palestinian lands belonging to Al-Zayem town, east of occupied Jerusalem, to construct a section of the Israeli bypass road known as the “American Road”.
- Confiscation order: The Israeli occupation army issued a military order to seize lands in Masafer Yatta, south of Hebron, for security purposes. The order holds number (10/22/T) and is titled “Order Concerning Confiscation of Lands.” The order seizes an area of (58 dunums) of citizens’ lands in the village of Jenba. The military order was issued on May 17, 2022, and states that “the right of disposal” of the lands be transferred from their original owners to the so-called commander of the Israeli occupation army in the West Bank. The military order stated that the purpose of seizing lands comes for purposes of constructing a section of the Israeli segregation wall that cuts through the area. The length of the section referred to in the military order is 2,700 meters, and it will pass near the western and southern sides of the village of Janba.



Applied Research Institute-Jerusalem  
(ARIJ)



Land Research Center  
Jerusalem



- Confiscation order: the so-called “Custodian of government and absentee property in Judea and Samaria” issued on the 26<sup>th</sup> of June 2022 a military order granting “planning authority” for 90.13 dunums of Palestinian lands belonging to the village of Kafr Malik In Ramallah governorate to expand the Israeli quarries area in the village.
- Confiscation order: On the 27<sup>th</sup> of July 2022, the Israeli Occupation Army issued a military order to seize a plot of land located at the entrance of Al-Tuwani village, east of Yatta, south of Hebron, for security purposes. The military order holds No. (14/22/T) and was signed by the commander of the occupation army in the West Bank, in which it stated that a plot of land of 178 square meters will be seized for “security” purposes”.
- Confiscation order: the announcement of the intention to modify the “Jurisdiction area” of Eli settlement in the Salfit governorate: The announcement was issued on the 25<sup>th</sup> of October 2022, titled “Declaration of the intention to modify the Jurisdiction area of Eli settlement,” which states the confiscation of additional area of land in Nablus Governorate for the purpose of expanding the borders of Eli settlement in the northern occupied West Bank. The military order stated that “the Civil Administration intends




to amend the jurisdiction area of Eli settlement, as specified in the map attached to the military order. Analysis of the Israeli military order showed that an area of 616 dunums of Palestinian lands belonging to the villages of Qaryut and Al-Sawiya in Nablus governorate will be seized for the purpose of expanding the settlement's jurisdiction area.

- Confiscation order: '**Order Regarding the Administration of Regional Councils' (Judea and Samaria) Number 783** of 1979-Shomron Regional Council - issued on October 28, 2022: targeting lands belonging to the village of Khirbet al-Nabi Ismail - Burin / Kafr Qilil in the governorates of Nablus and Salfit. The order expands Bracha settlement, where the order will confiscate an area of 30 dunums under the pretext of increasing the area of what the occupation calls “Israeli areas of influence”.





Confiscation order: The so-called “Custodian of government and absentee property” in the occupied West Bank published, on the 22<sup>nd</sup> of November 2022, an announcement aiming to seize 360 dunums of land in Salfit governorate in the northern occupied West Bank under the pretext of being classified as “absentee property”. The so-called “Custodian of government and absentee property” announced his intention to give planning permission on the lands mentioned in the Israeli announcement, as stated by the source. The new Israeli announcement targets Palestinian lands belonging to the villages of Bidya and Kafr Al-Dik in Salfit Governorate.



- Confiscation order: '**Order Regarding the Administration of Regional Councils' (Judea and Samaria) Number 783** of 1979, Shomron Regional Council - Tzufim Settlement: Issued on October 23, 2022, targeting the lands of Jayyus/Falamia in Qalqilya governorate to increase the Israeli so-called “Jurisdiction Area”. The targeted lands are located to the north of Tzufim settlement and east of the Israeli segregation wall route in Qalqilya Governorate.



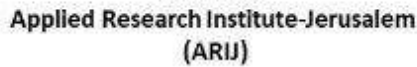
Applied Research Institute-Jerusalem  
(ARIJ)



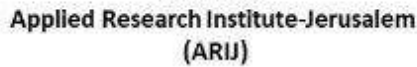
Land Research Center  
Jerusalem



- Confiscation Order: '**Order Regarding the Administration of Regional Councils' (Judea and Samaria) Number 783** of 1979, Shomron Regional Council - Tzufim Settlement: Issued on October 23, 2022, and targeting the lands of Jayyus/Falamia in Qalqilya governorate to increase the area of the so-called “Jurisdiction Area ”. The targeted lands are located to the north of Tzufim settlement and east of the segregation wall route in Qalqilya Governorate.



- Confiscation order: **'Order Regarding the Administration of Regional Councils' (Judea and Samaria) Number 783** of 1979- Shomron Regional Council - Rimonim Settlement: The order was issued on 23 October 2022 and targeted lands belonging to the village of Ramon, south of Rimonim settlement and parallel to the Israeli bypass road No. 449 in Ramallah governorate. The military order states the confiscation of 815 dunums of land to increase the area of what Israeli classifies as “Jurisdiction area”.

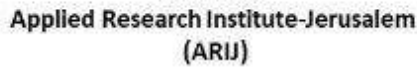


Land Research Center  
Jerusalem

[illegible][illegible]

- Confiscation order: **'Order Regarding the Administration of Regional Councils' (Judea and Samaria) Number 783** of 1979, Har Hebron Regional Council - Kiryat Arba settleme. The military order was issued on 23<sup>rd</sup> of October 2022 and targeted 17 dunums of Palestinian Land belonging to Al-Bouira area, east of Hebron, north of Kharsina settlement.





**Land Research Center  
Jerusalem**

2022-2023		2021-2022		2020-2021		2019-2020		2018-2019		2017-2018		2016-2017		2015-2016		2014-2015		2013-2014		2012-2013		2011-2012		2010-2011		2009-2010		2008-2009		2007-2008		2006-2007		2005-2006		2004-2005		2003-2004		2002-2003		2001-2002		2000-2001		1999-2000		1998-1999		1997-1998		1996-1997		1995-1996		1994-1995		1993-1994		1992-1993		1991-1992		1990-1991		1989-1990		1988-1989		1987-1988		1986-1987		1985-1986		1984-1985		1983-1984		1982-1983		1981-1982		1980-1981		1979-1980		1978-1979		1977-1978		1976-1977		1975-1976		1974-1975		1973-1974		1972-1973		1971-1972		1970-1971		1969-1970		1968-1969		1967-1968		1966-1967		1965-1966		1964-1965		1963-1964		1962-1963		1961-1962		1960-1961		1959-1960		1958-1959		1957-1958		1956-1957		1955-1956		1954-1955		1953-1954		1952-1953		1951-1952		1950-1951		1949-1950		1948-1949		1947-1948		1946-1947		1945-1946		1944-1945		1943-1944		1942-1943		1941-1942		1940-1941		1939-1940		1938-1939		1937-1938		1936-1937		1935-1936		1934-1935		1933-1934		1932-1933		1931-1932		1930-1931		1929-1930		1928-1929		1927-1928		1926-1927		1925-1926		1924-1925		1923-1924		1922-1923		1921-1922		1920-1921		1919-1920		1918-1919		1917-1918		1916-1917		1915-1916		1914-1915		1913-1914		1912-1913		1911-1912		1910-1911		1909-1910		1908-1909		1907-1908		1906-1907		1905-1906		1904-1905		1903-1904		1902-1903		1901-1902		1900-1901		1899-1900		1898-1900		1897-1898		1896-1897		1895-1896		1894-1895		1893-1894		1892-1893		1891-1892		1890-1891		1889-1890		1888-1889		1887-1888		1886-1887		1885-1886		1884-1885		1883-1884		1882-1883		1881-1882		1880-1881		1879-1880		1878-1879		1877-1878		1876-1877		1875-1876		1874-1875		1873-1874		1872-1873		1871-1872		1870-1871		1869-1870		1868-1869		1867-1868		1866-1867		1865-1866		1864-1865		1863-1864		1862-1863		1861-1862		1860-1861		1859-1860		1858-1859		1857-1858		1856-1857		1855-1856		1854-1855		1853-1854		1852-1853		1851-1852		1850-1851		1849-1850		1848-1849		1847-1848		1846-1847		1845-1846		1844-1845		1843-1844		1842-1843		1841-1842		1840-1841		1839-1840		1838-1839		1837-1838		1836-1837		1835-1836		1834-1835		1833-1834		1832-1833		1831-1832		1830-1831		1829-1830		1828-1829		1827-1828		1826-1827		1825-1826		1824-1825		1823-1824		1822-1823		1821-1822		1820-1821		1819-1820		1818-1819		1817-1818		1816-1817		1815-1816		1814-1815		1813-1814		1812-1813		1811-1812		1810-1811		1809-1810		1808-1809		1807-1808		1806-1807		1805-1806		1804-1805		1803-1804		1802-1803		1801-1802		1800-1801		1799-1800		1798-1799		1797-1798		1796-1797																																																																																																																																																																																																																																																																																																																																																																																																																																																																																																																																																																			
1	2	3	4	5	6	7	8	9	10	11	12	13	14	15	16	17	18	19	20	21	22	23	24	25	26	27	28	29	30	31	32	33	34	35	36	37	38	39	40	41	42	43	44	45	46	47	48	49	50	51	52	53	54	55	56	57	58	59	60	61	62	63	64	65	66	67	68	69	70	71	72	73	74	75	76	77	78	79	80	81	82	83	84	85	86	87	88	89	90	91	92	93	94	95	96	97	98	99	100	101	102	103	104	105	106	107	108	109	110	111	112	113	114	115	116	117	118	119	120	121	122	123	124	125	126	127	128	129	130	131	132	133	134	135	136	137	138	139	140	141	142	143	144	145	146	147	148	149	150	151	152	153	154	155	156	157	158	159	160	161	162	163	164	165	166	167	168	169	170	171	172	173	174	175	176	177	178	179	180	181	182	183	184	185	186	187	188	189	190	191	192	193	194	195	196	197	198	199	200	201	202	203	204	205	206	207	208	209	210	211	212	213	214	215	216	217	218	219	220	221	222	223	224	225	226	227	228	229	230	231	232	233	234	235	236	237	238	239	240	241	242	243	244	245	246	247	248	249	250	251	252	253	254	255	256	257	258	259	260	261	262	263	264	265	266	267	268	269	270	271	272	273	274	275	276	277	278	279	280	281	282	283	284	285	286	287	288	289	290	291	292	293	294	295	296	297	298	299	300	301	302	303	304	305	306	307	308	309	310	311	312	313	314	315	316	317	318	319	320	321	322	323	324	325	326	327	328	329	330	331	332	333	334	335	336	337	338	339	340	341	342	343	344	345	346	347	348	349	350	351	352	353	354	355	356	357	358	359	360	361	362	363	364	365	366	367	368	369	370	371	372	373	374	375	376	377	378	379	380	381	382	383	384	385	386	387	388	389	390	391	392	393	394	395	396	397	398	399	400	401	402	403	404	405	406	407	408	409	410	411	412	413	414	415	416	417	418	419	420	421	422	423	424	425	426	427	428	429	430	431	432	433	434	435	436	437	438	439	440	441	442	443	444	445	446	447	448	449	450	451	452	453	454	455	456	457	458	459	460	461	462	463	464	465	466	467	468	469	470	471	472	473	474	475	476	477	478	479	480	481	482	483	484	485	486	487	488	489	490	491	492	493	494	495	496	497	498	499	500	501	502	503	504	505	506	507	508	509	510	511	512	513	514	515	516	517	518	519	520	521	522	523	524	525	526	527	528	529	530	531	532	533	534	535	536	537	538	539	540	541	542	543	544	545	546	547	548	549	550	551	552	553	554	555	556	557	558	559	560	561	562	563	564	565	566	567	568	569	570	571	572	573	574	575	576	577	578	579	580	581	582	583	584	585	586	587	588	589	590	591	592	593	594	595	596	597	598	599	600	601	602	603	604	605	606	607	608	609	610	611	612	613	614	615	616	617	618	619	620	621	622	623	624	625	626	627	628	629	630	631	632	633	634	635	636	637	638	639	640	641	642	643	644	645	646	647	648	649	650	651	652	653	654	655	656	657	658	659	660	661	662	663	664	665	666	667	668	669	670	671	672	673	674	675	676	677	678	679	680	681	682	683	684	685	686	687	688	689	690	691	692	693	694	695	696	697	698	699	700	701	702	703	704	705	706	707	708	709	710	711	712	713	714	715	716	717	718	719	720	721	722	723	724	725	726	727	728	729	730	731	732	733	734	735	736	737	738	739	740	741	742	743	744	745	746	747	748	749	750	751	752	753	754	755	756	757	758	759	760	761	762	763	764	765	766	767	768	769	770	771	772	773	774	775	776	777	778	779	780	781	782	783	784	785	786	787	788	789	790	791	792	793	794	795	796	797	798	799	800	801	802	803	804	805	806	807	808	809	810	811	812	813	814	815	816	817	818	819	820	821	822	823	824	825	826	827	828	829	830	831	832	833	834	835	836	837	838	839	840	841	842	843	844	845	846	847	848	849	850	851	852	853	854	855	856	857	858	859	860	861	862	863	864	865	866	867	868	869	870	871	872	873	874	875	876	877	878	879	880	881	882	883	884	885	886	887	888	889	890	891	892	893	894	895	896	897	898	899	900	901	902	903	904	905	906	907	908	909	910	911	912	913	914	915	916	917	918	919	920	921	922	923	924	925	926	927	928	929	930	931	932	933	934	935	936	937	938	939	940	941	942	943	944	945	946	947	948	949	950	951	952	953	954	955	956	957	958	959	960	961	962	963	964	965	966	967	968	969	970	971	972	973	974	975	976	977	978	979	980	981	982	983	984	985	986	987	988	989	990	991	992	993	994	995	996	997	998	999	1000



21



Applied Research Institute-Jerusalem  
(ARIJ)



Land Research Center  
Jerusalem



## Israeli Evacuation Orders

Evacuation order: On the 17<sup>th</sup> of January 2022, the Israeli Civil Administration notified residents of “Khalet al-Qamh” area, located to the north of Kafr al-Dik, with an eviction order holding No. 1227 and states the evacuation of 2 dunums of agricultural land planted with 60 trees.







Applied Research Institute-Jerusalem  
(ARIJ)



Land Research Center  
Jerusalem

- Evacuation order: The Israeli occupation army (IOA) accompanied by the so-called Israeli Antiquities Inspector of the Israeli Civil Administration, stormed the village of Kafr al-Dik on the 23<sup>rd</sup> of January 2022, and placed a military notice holding number (880) which stated the evacuation of a 10-dunum plot of land and return it to its former state. The order was issued under the pretext of attacking what Israel classifies as “Israeli antiquities”.
- Evacuation order: On the 2<sup>nd</sup> February 2022, the Israeli occupation authorities notified the evacuation of a plot of land in Al-Rakeez village in Masafer Yatta, south of Hebron Governorate. The notice was issued by the so-called “Civil Administration and holds number (01059). The notification demanded that the targeted 3-dunums land be evacuated.



Evacuation order: On the 3<sup>rd</sup> of February 2022, the so-called “Israeli Civil Administration handed an eviction notice holding No. 001675 targeting an agricultural land of 1.5 dunums in Al-Jaba’a village in Bethlehem governorate



Applied Research Institute-Jerusalem  
(ARIJ)



Land Research Center  
Jerusalem

under the pretext of being classified as “state land”. The targeted land area is 1.5 dunums and is planted with 30 olive trees.



**Eviction order:** On the 23<sup>rd</sup> of February 2022, the Israeli occupation authorities handed residents of Hajjah village in Qalqilya governorate a notice targeting a 70-dunum plot of land planted with about 1,000 olive saplings. The military notification holds number “1228” and demanded that residents vacate the land, under the pretext of attacking what the occupation describes as “state land.”

**Evacuation order:** On the 28<sup>th</sup> of February 2022, the Israeli occupation authorities notified the evacuation of two plots of land with an area of 32 dunums in Khamlet Al-Dabaa village in Masafer Yatta, south of Hebron, under the pretext that the lands are classified as a “nature reserve”.

**Evacuation order:** On the 2<sup>nd</sup> of March 2022, the Israeli occupation authorities issued a notice to vacate a plot of land, in “Sondas Mountain” area, south of Hebron, under the pretext that it was classified as “state land.” The notification holds number (001087) and targets a one-dunum plot of land.



Applied Research Institute-Jerusalem  
(ARIJ)



Land Research Center  
Jerusalem



- Evacuation order: On the 25th of April 2022, the Israeli occupation authorities notified the evacuation of a plot of land of 5 dunums in Al-Taybeh area, east of Tarqumiya town in Hebron Governorate, under the pretext that it was classified as “state lands.” The evacuation order holds number.(001054)





- Evacuation order: On the 17<sup>th</sup> of May 2022, the Israeli occupation army handed residents of Wadi Fukin village in Bethlehem governorate an order to evacuate a 43-dunum land planted with 250 fruit trees. The Israeli military order holds number No. 390702 (6/15) and states the evacuation of the land under the pretext of being classified as a military zone, where Palestinians are forbidden to access or utilize under any circumstances.
- Evacuation order: On the 12<sup>th</sup> of May 2022, the Israeli occupation authorities notified the evacuation of lands in the village of Birin, south of Hebron, under the pretext that they are classified as “state land,” and gave Palestinian land owners 45 days to vacate them. The notice holds “No. 001315” and targets a plot of land of about (3.4 dunums) planted with 340 trees. Likewise, Order No. 001313 targets a plot of land of about 1.5 dunums, and includes the removal of retaining walls and barbed wires with a length of about 180 meters, in addition to 208 seedlings that were planted recently.



- Evacuation order: On the 23<sup>RD</sup> of June, 2022, the so-called Israeli Civil Administration handed residents of “Al-Hardash” area in Khirbet Al-Taybeh, east of Tarqumiya, in Hebron Governorate, a notice to evacuate a 90-dunum plot of land planted with 200 trees. The notification holds number and it demanded Palestinian land owners to evacuate their lands within (72 hours) from the date of issuance of the notice.

